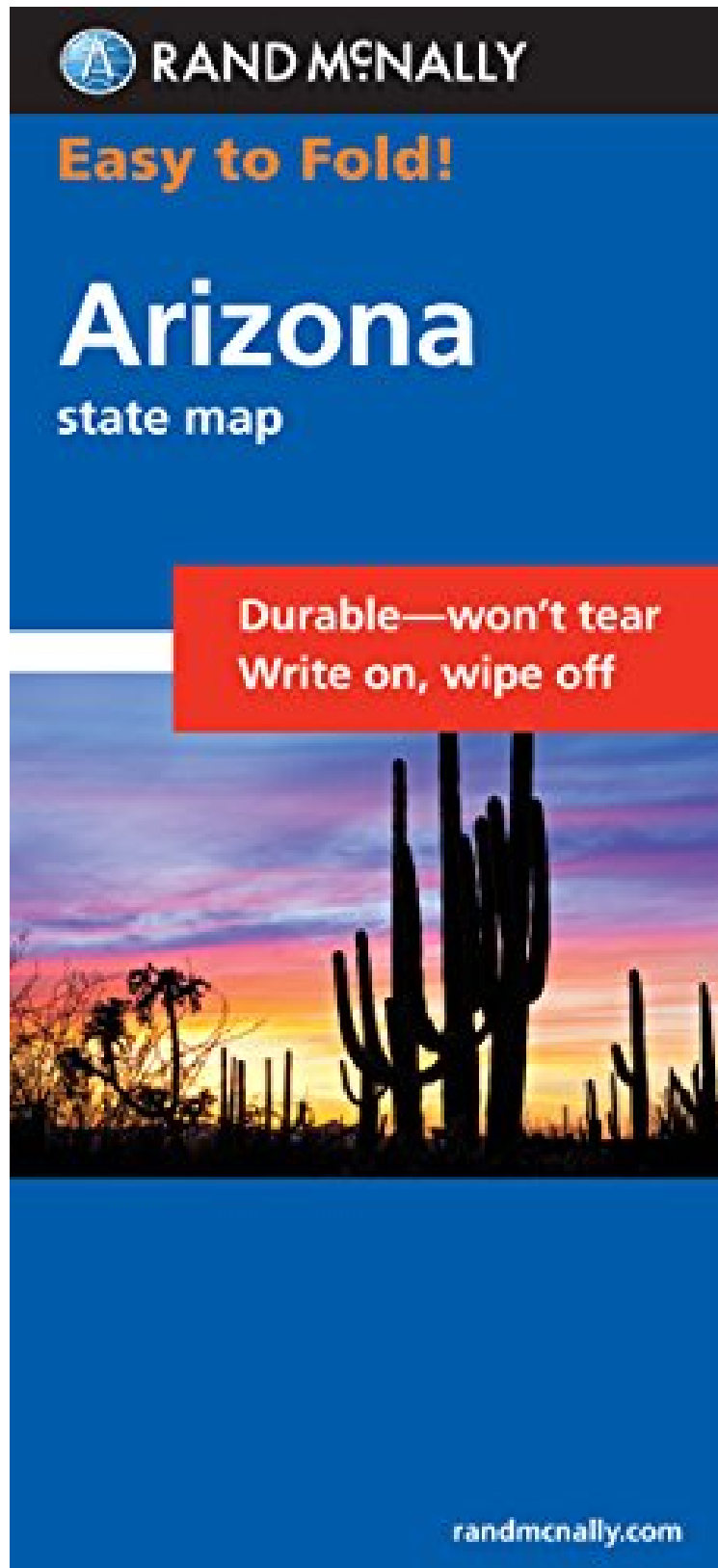



(Mobile library) Rand McNally EasyFinder Arizona (Map)


Rand McNally EasyFinder Arizona (Map)

Rand McNally

DOC | *audiobook | ebooks | Download PDF | ePub



 Download

 Read Online

#55345 in Books Rand McNally 2013-07-03Format: Folded MapOriginal language:EnglishPDF # 1 9.00 x 4.25 x .25l, .10 Binding: MapArizona EasyFinder | File size: 35.Mb

Rand McNally : Rand McNally EasyFinder Arizona (Map) before purchasing it in order to gauge whether or not it would be worth my time, and all praised Rand McNally EasyFinder Arizona (Map):

6 of 6 people found the following review helpful. A great map for giving you the big picture view of Arizona and its highwaysBy Alan ZRecommended! As a relative newcomer to Arizona, this map is a must-have. My wife and I use it when trying to figure things out (like, Where the heck is Prescott?) and for planning drives. We have two of these EasyFinder maps, one of greater Phoenix, and this one of Arizona.What I like about it: Its big but not too big; its much smaller than the AAA highway maps. So, you can easily open it up in the car, or even hand-hold it and look at everything. When it folds up, you can stick it into a car door pocket or even (sometimes) a pants pocket. Its plastic laminated, so it wont tear.Supposedly you can write on it with a wipe-off marker, but Ive never done that.The front of the map is of the whole state of Arizona. Thats the side we use most. The back has smaller city maps of greater Phoenix, the Grand Canyon, Prescott, Yuma, etc. We recently made a long weekend up in Flagstaff, and found the little city map invaluable.Now, why a printed map instead of something high-tech? Yes, we have a GPS and smart phones with us when we travel. Thats great for driving directions, but doesnt really give you a sense of where things are. For that, you need a map. And at the price, it really cant be beat.HINT: We have the 2013 edition of the map, with a blue cover. sells older editions, like 2003 and even 1995, but Arizonas highways are constantly changing. Buy the latest edition.1 of 1 people found the following review helpful. Great product!!By S. HibdonGreat map series. I highly recommend any state map of this type! For one that uses good old fashion paper maps, this product is for you.I also use these to confirm what my GPS says! Nothing like redundancy!! I have used the free state maps you get from welcome centers or other venues when travelling had problems with them tearing along the folds or simply wearing out. This eliminates this problem. These maps should last indefinitely with the economy tanking, I don't expect any radical changes or many new hwy's to be built in the near future. However should there be new highways, these maps could easily be drawn on with any marker to modify the map. Great product well worth the \$\$!!Additionally, I am a motorcyclist that does 1-3 long distance trips a year usually solo. I have about 20+ various states worth of these maps because they are really durable, waterproof (a must on a motorcycle!) you can fold them up repeatedly to the specific section you are interested in. Space is a premium on any bike but I make room for these maps in my grip. Even if you aren't a motorcyclist, these maps are great cause they won't rip! Buy em!1 of 1 people found the following review helpful. Large clear laminated gaps between sectionsBy ChristinaDon't buy it--it's not like a real road map, or even just a nice map of the state. It's a map of Arizona divided up and laminated, so there are clear gaps between the folds.

The durable and convenient Arizona EasyToFold state map will take all the wear and tear your journey can dish out. The heavy-duty laminated design allows you to mark your route, make notes, then wipe the surface clean for further use. This is a must-have for navigation whether you're a state resident or just passing through. Easy to fold means no fumbling Heavy-duty lamination allows you to write on, wipe off Durable and tear resistant Folds to display individual map sections Full-color maps with enhanced cartography Clearly indicated highways, county boundaries, points of interest, and more Quick-reference legend and city indexProduct DetailsDimensions: 9" x 4.25" folded; 18" x 17" unfolded.